

MAYPEARL ISD TRANSPORTATION

BUS PICK UP AND DROP OFF LOCATIONS FOR 2021-2022



PICK UP / DROP OFF LOCATIONS

- HIDDEN HILLS SUBDIVISION:

- DUBOSE WAY AT THE FORK
- CORNER OF DUBOSE WAY & MCDONNELL CT.
- CORNER OF DUBOSE WAY & SULLIVAN WAY

- EYRIE MEADOWS SUBDIVISION:

- CORNERS RED TAIL RD & EYRIE ROAD (2 STOPS)

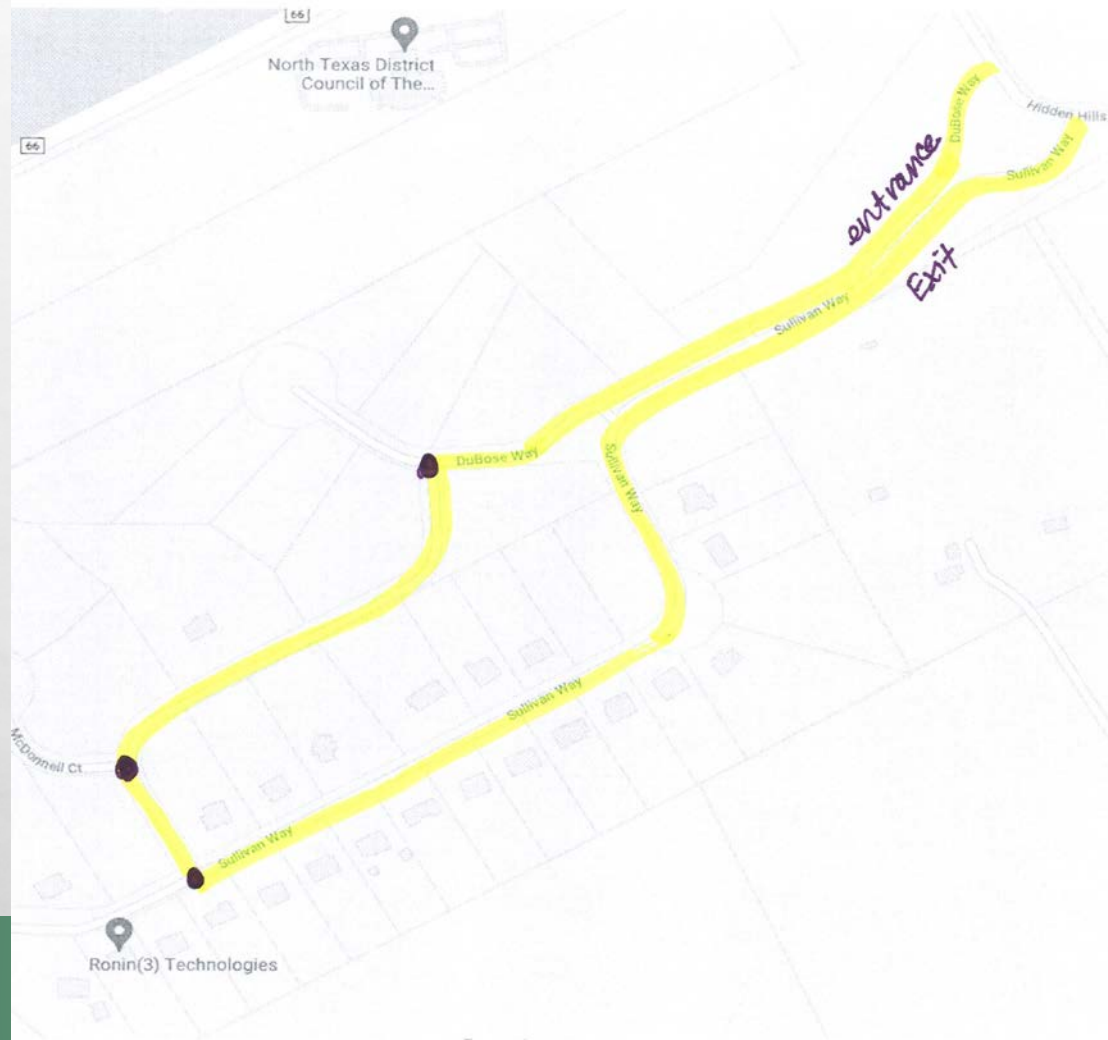
- COUNTRY ACRES:

- BACK TWO CORNERS OF COUNTRY ACRES RD.

- TREE HILL HOMES SUBDIVISION:

- CORNER OF BALSAM LN & BLUESTEM WAY
- CORNER OF TAYLOR RIDGE DR. & STONE RIDGE DR.
- CORNER OF TAYLOR RIDGE DR. & BLUE RIDGE DR.

HIDDEN HILLS SUBDIVISION



An additional stop may be added if more students ride from this subdivision.

EYRIE MEADOWS SUBDIVISION

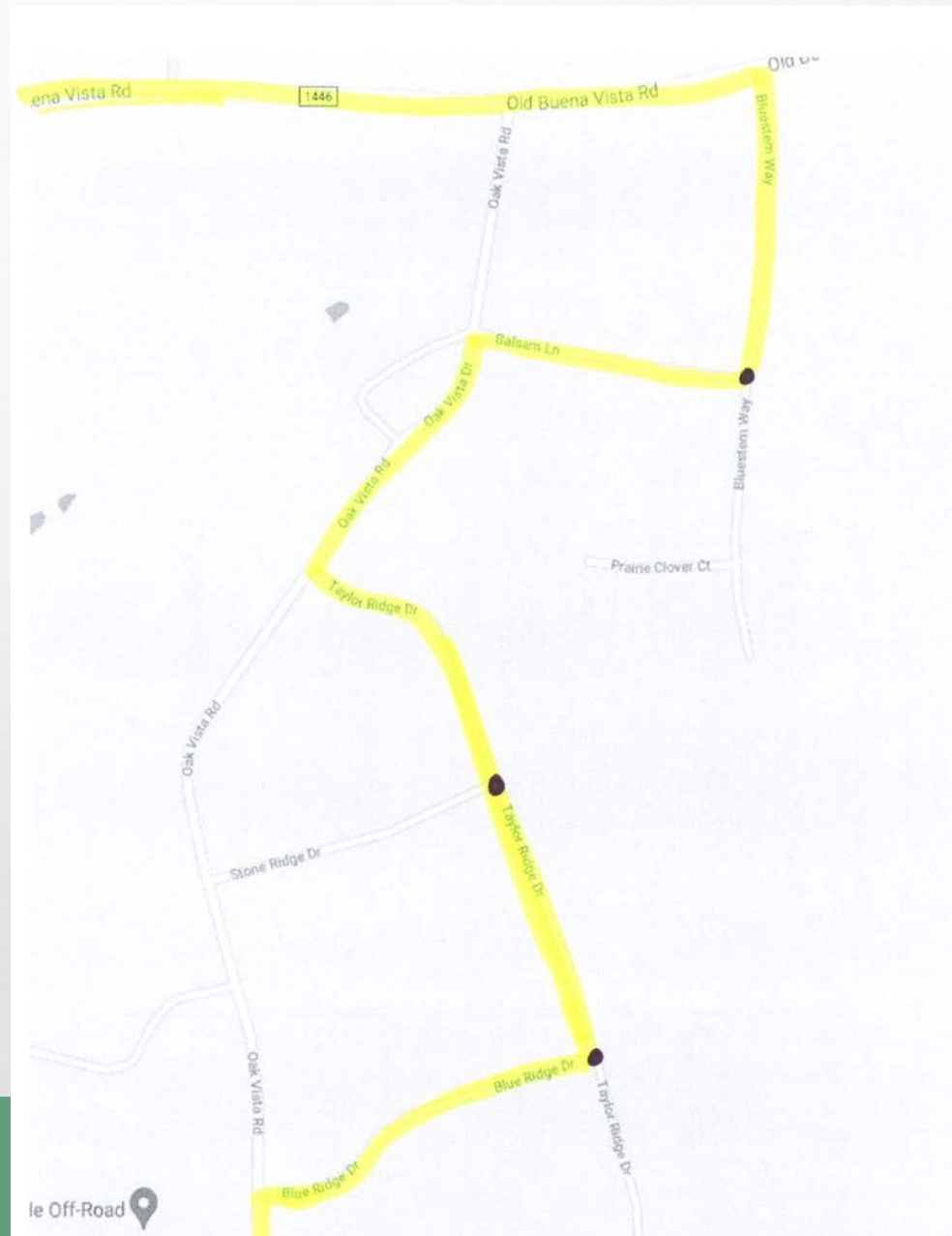
An additional stop may be added if more students ride from this subdivision.



COUNTRY ACRES ROAD



TREE HILL HOMES



PICK UP / DROP OFF LOCATIONS

- BACK FORTY SUBDIVISION:
 - ENTRANCE OF BACK FORTY RD
 - CORNER OF BACK FORTY RD & BUNK HOUSE RD
- BLUE STEM SUBDIVISION:
 - CORNER OF CLIFF RIDGE LN & OCELOT LN.
 - CORNER OF CLIFF RIDGE LN & TIGER RIDGE
 - CORNER OF CLIFF RIDGE LN & HIGHGATE DR
- VINEYARD DRIVE:
 - EACH CORNER OF HIGH LINE DR & VINEYARD DR
- LEXIE LANE:
 - CORNER OF LEXIE LN & GRASSY CT
 - CORNER OF LEXIE LN & FLAT CT

BUNK HOUSE RD & BACK FORTY RD



BLUE STEM SUBDIVISION

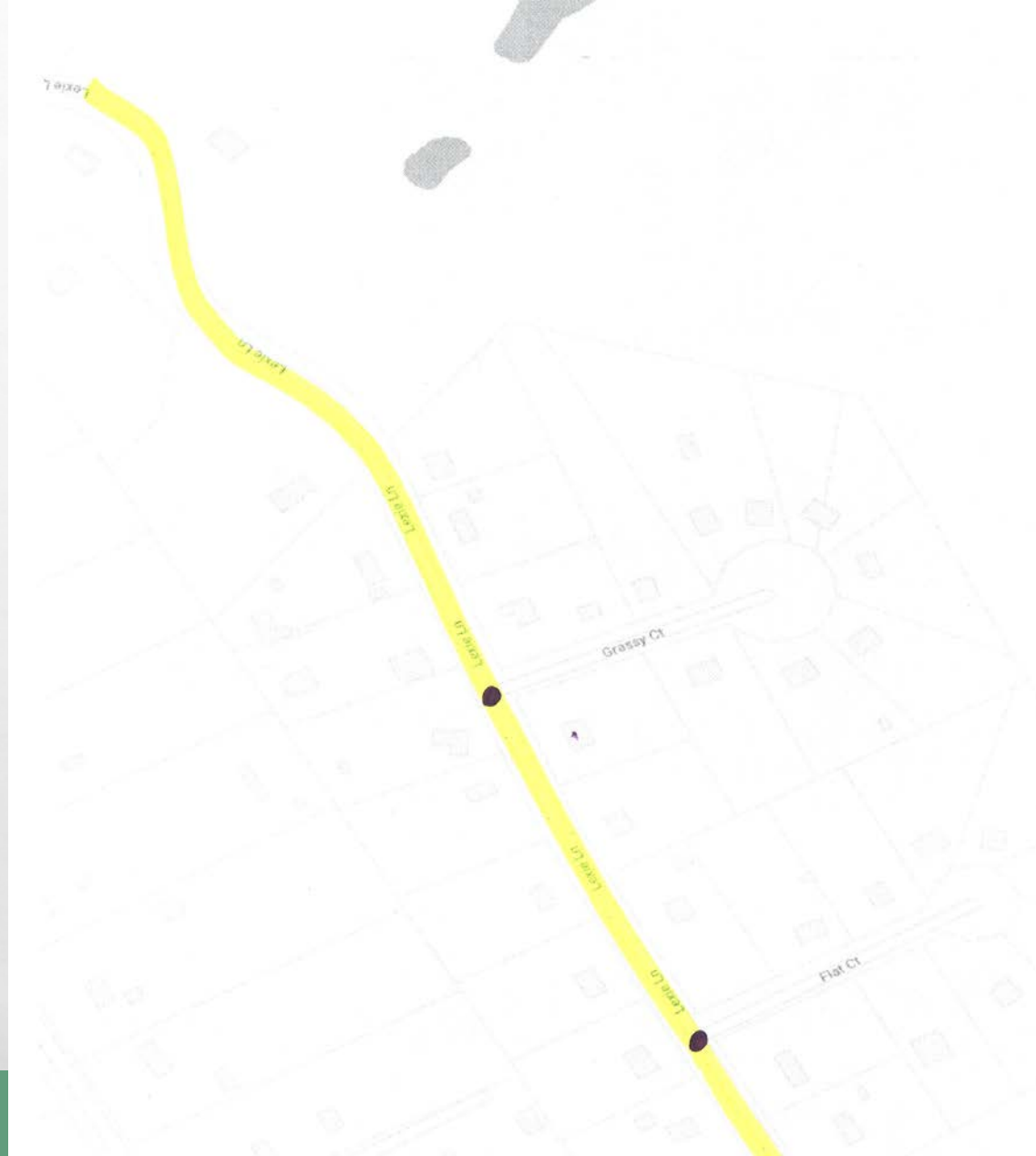
An additional stop may be added if more students ride from this subdivision.



VINEYARD RD.



LEXIE LANE



QUESTIONS OR CONCERNS

PLEASE CALL
972.435.1069
FOR MORE DETAILS

EMAIL US AT HELPDESK@MAYPEARLISD.ORG

MAYPEARL ISD TRANSPORTATION

**THESE CHANGES WILL REDUCE TIME ON THE BUS, REDUCE BACKING UP
OF THE BUSES AND INCREASE BUS AVAILABILITY FOR
EXTRACURRICULAR EVENTS.**

