

MAYPEARL ISD TRANSPORTATION

BUS PICK UP AND DROP OFF LOCATIONS FOR 2021-2022



PICK UP / DROP OFF LOCATIONS

- HIDDEN HILLS SUBDIVISION:
 - DUBOSE WAY AT THE FORK
 - CORNER OF DUBOSE WAY & MCDONNELL CT.
 - CORNER OF DUBOSE WAY & SULLIVAN WAY
- EYRIE MEADOWS SUBDIVISION:
 - CORNERS OF RED TAIL RD & EYRIE ROAD (2 STOPS)
- COUNTRY ACRES:
 - BACK TWO CORNERS OF COUNTRY ACRES RD.
- TREE HILL HOMES SUBDIVISION:
 - CORNER OF BALSAM LN. & BLUESTEM WAY
 - CORNER OF BALSAM LN. & OAK VISTA RD.
 - CORNER OF OAK VISTA RD. & TAYLOR RIDGE DR.
 - CORNER OF TAYLOR RIDGE DR. & STONE RIDGE DR.
 - CORNER OF TAYLOR RIDGE DR. & BLUE RIDGE DR.
 - CORNER OF BLUE RIDGE DR. & OAK VISTA RD.

*Please note: Any house on the path of the route will continue to be picked up individually, unless otherwise noted on the map. Dots on the map are special stops that will pick up a group of students indicated on each map.

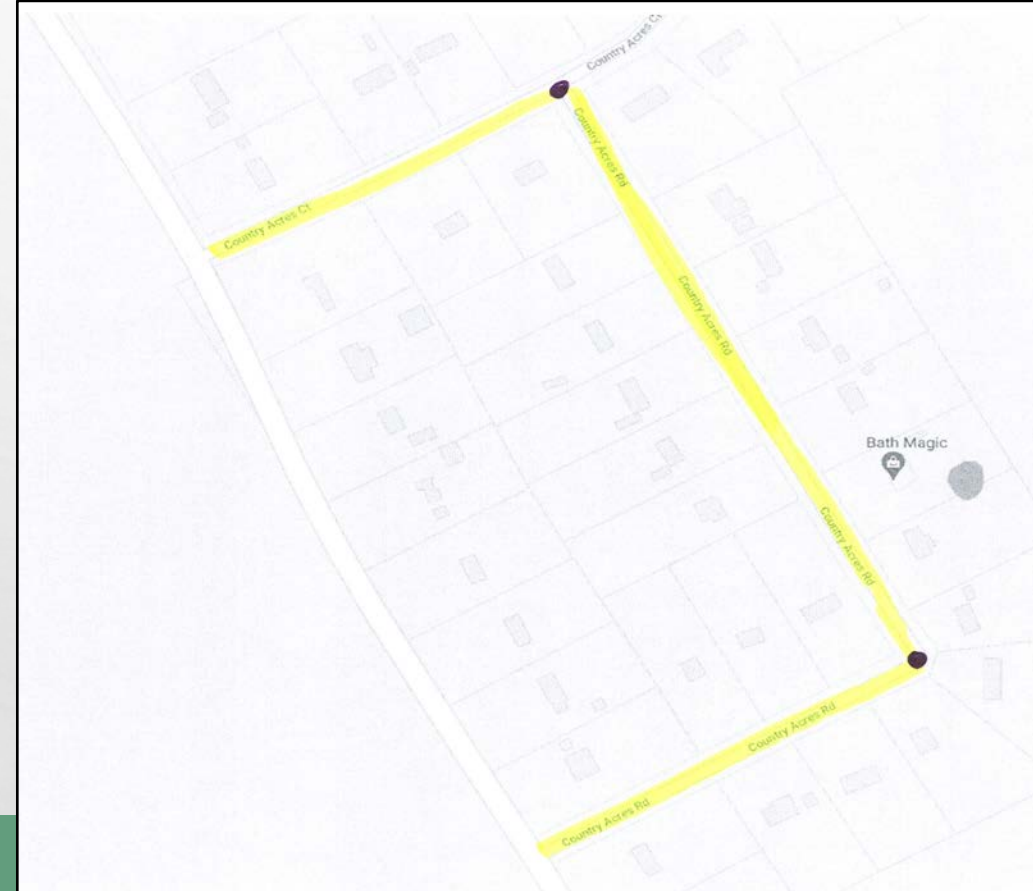
EYRIE MEADOWS SUBDIVISION

Any house on the path of the route will continue to be picked up individually. Students who live along Kestrel Crossing will be picked up at the closest bus stop located on the map.



COUNTRY ACRES ROAD

Students who live in Country Acres will utilize one of the two bus stops indicated on the map.



PICK UP / DROP OFF LOCATIONS

- TREE HILL HOMES SUBDIVISION:

- CORNER OF BALSAM LN. & BLUESTEM WAY
- CORNER OF BALSAM LN. & OAK VISTA RD.
- CORNER OF OAK VISTA RD. & TAYLOR RIDGE DR.
- CORNER OF TAYLOR RIDGE DR. & STONE RIDGE DR.
- CORNER OF TAYLOR RIDGE DR. & BLUE RIDGE DR.
- CORNER OF BLUE RIDGE DR. & OAK VISTA RD.

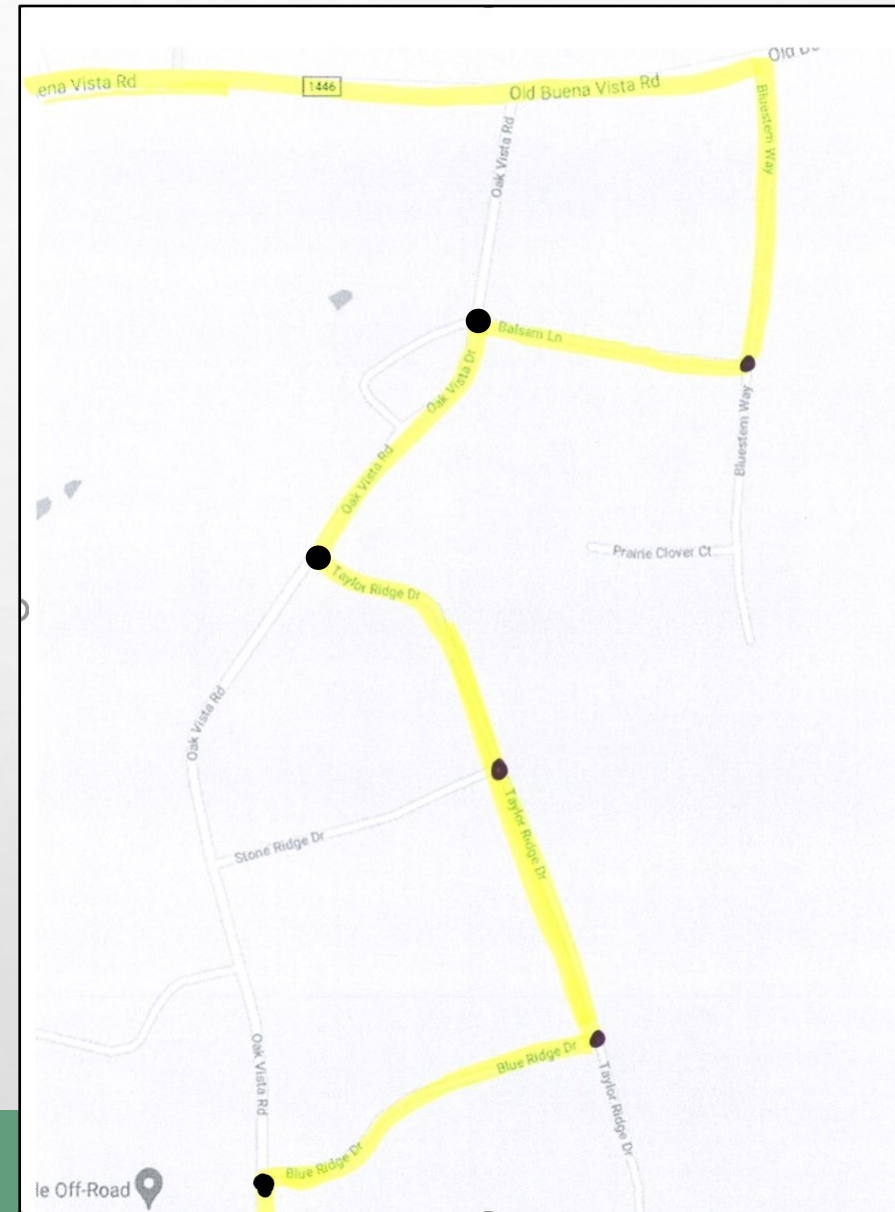
- CROSS FENCES AT OAK VISTA:

- CORNER OF KINNEY LN. & ADKINS TRL.
- CORNER OF ADKINS TR. & MARCEY LN.
- CORNER OF MARCEY LN. & COBB LN.
- CORNER OF COBB LN. & TAMMINGA TRL.
- CORNER OF TAMMINGA TRL. & MADELINE TRL.
- CORNER OF MADELINE TRL. & WOODBURY CT.
- CORNER OF MADELINE TRL. & ELLIS OAK CT.
- CORNER OF MADELINE TRL. & JACEY CT.
- CORNER OF MADELINE TRL. & CAROLINE LN.
- CORNER OF ANNA LEIGH DR. & FERISH LN.
- CORNER OF FERISH LN. & FOUR TREES XING

*Please note: Any house on the path of the route will continue to be picked up individually, unless otherwise noted on the map. Dots on the map are special stops that will pick up a group of students indicated on each map.

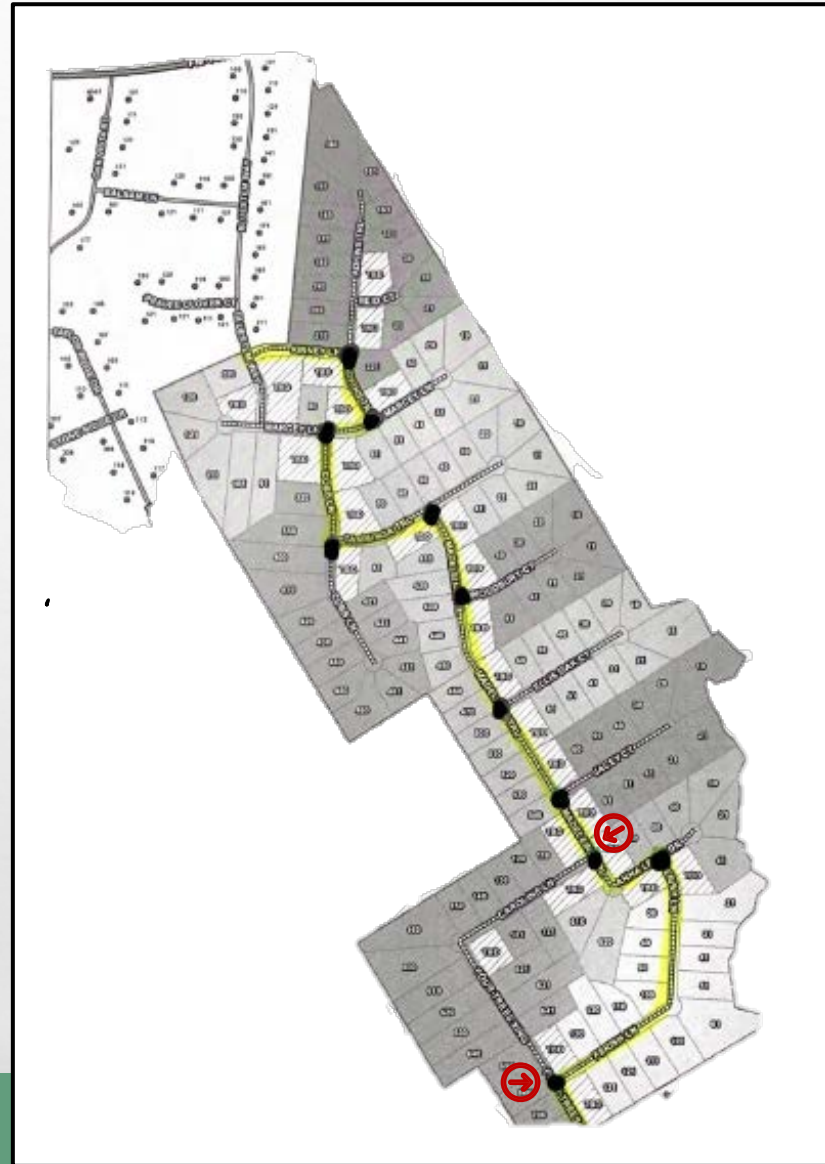
TREE HILL HOMES

Any house on the path of the route will continue to be picked up individually. Students who live in areas that are not along the highlighted path will be picked up at the nearest stop indicated on the map.



CROSS FENCES

Any house on the path of the route will continue to be picked up individually. Each stop indicated on the map will pick up students from that cul de sac. Students on Caroline Ln and Four Trees Xing will be picked up at one of the stops indicated by the ➡.



PICK UP / DROP OFF LOCATIONS

- BACK FORTY SUBDIVISION:
 - ENTRANCE OF BACK FORTY RD
 - CORNER OF BACK FORTY RD & BUNK HOUSE RD
- BLUE STEM SUBDIVISION:
 - CORNER OF CLIFF RIDGE LN & OCELOT LN.
 - CORNER OF CLIFF RIDGE LN & TIGER RIDGE
 - CORNER OF CLIFF RIDGE LN & HIGHGATE DR
- VINEYARD DRIVE:
 - EACH CORNER OF HIGH LINE DR & VINEYARD DR
- LEXIE LANE:
 - CORNER OF LEXIE LN & GRASSY CT
 - CORNER OF LEXIE LN & FLAT CT

*Please note: Any house on the path of the route will continue to be picked up individually. Dots on the map are special stops that will pick up a group of students indicated on each map.

BLUE STEM SUBDIVISION

Any house on the path of the route will continue to be picked up individually. Each stop indicated on the map will pick up students from that cul de sac.



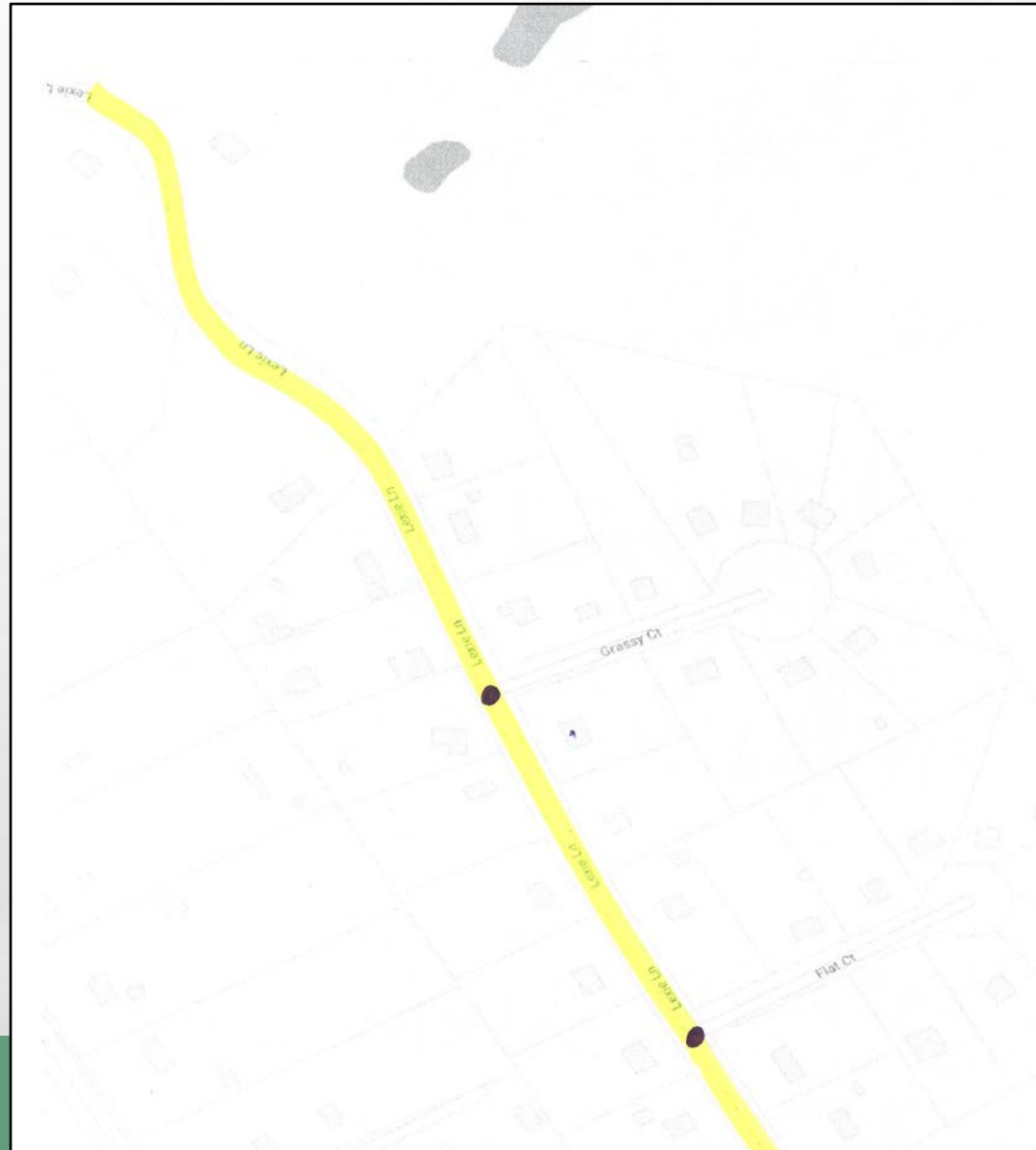
VINEYARD RD.

Any house on the path of the route will continue to be picked up individually. Students who live along High Line Dr. will be picked up at the closest stop on Vineyard.



LEXIE LANE

Any house on the path of the route will continue to be picked up individually. Each stop indicated on the map will pick up students from that cul de sac.



QUESTIONS OR CONCERNS

PLEASE CALL
972.435.1069
FOR MORE DETAILS

EMAIL US AT HELPDESK@MAYPEARLISD.ORG

MAYPEARL ISD TRANSPORTATION

**THESE CHANGES WILL REDUCE TIME ON THE BUS, REDUCE BACKING UP
OF THE BUSES AND INCREASE BUS AVAILABILITY FOR
EXTRACURRICULAR EVENTS.**

